

Afghanistan

Statistical Country Profile



Edition 02/2023

Publication date: 09 Februar 2023

Contact us:
www.destatis.de/contact
Phone: +49 611 75 2405

Contents

General information	3
Economy and finance	3
Population	5
Health	6
Education	6
Labour force	6
Living conditions	8
Production	8
Agriculture and forestry	8
Foreign trade	9
Transport	11
Environment and energy	11
Science, research, technology	12
Sources	12



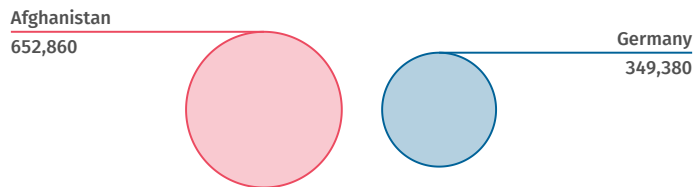
General information

Capital city
Kabul

Official language
**Afghan Persian or Dari,
Pashto**

Currency
Afghani

Land area in relation to Germany
km²



Source: WB-WDI



Economy and finance

Gross domestic product (GDP), total
bn US\$

20

(2020)

Source: IMF-WEO

GDP, real change
% since 2000

+184

(2020)

Source: IMF-WEO*

GDP per capita
US\$

611

(2020)

Source: IMF-WEO

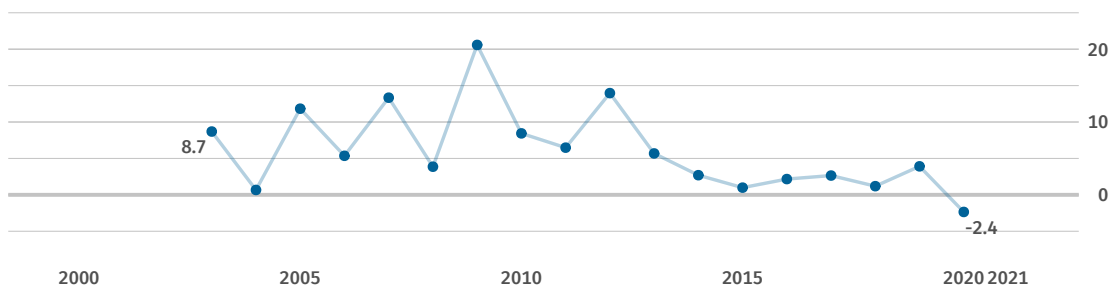
GDP per capita
internat. US\$

2,456

(2020)

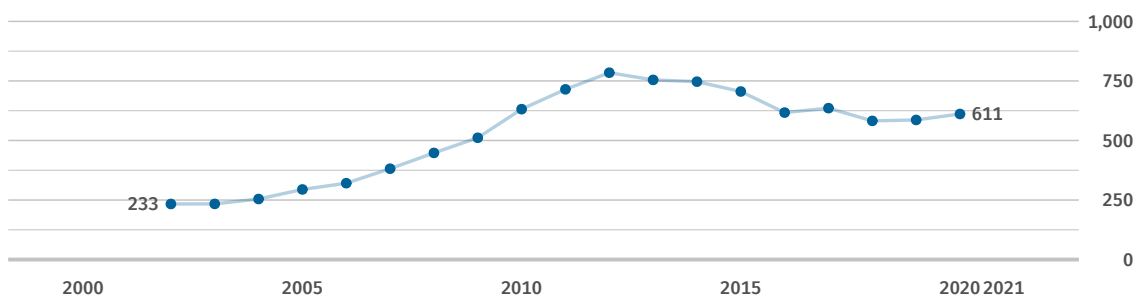
Source: IMF-WEO

Gross domestic product, real change
% on previous year



Source: IMF-WEO

Gross domestic product per capita
US\$



Source: IMF-WEO

Inflation rate
(change of consumer price index)
% on previous year

+2.3
(2019)

Source: IMF-IFS

General government gross debt
% of GDP

7.4
(2020)

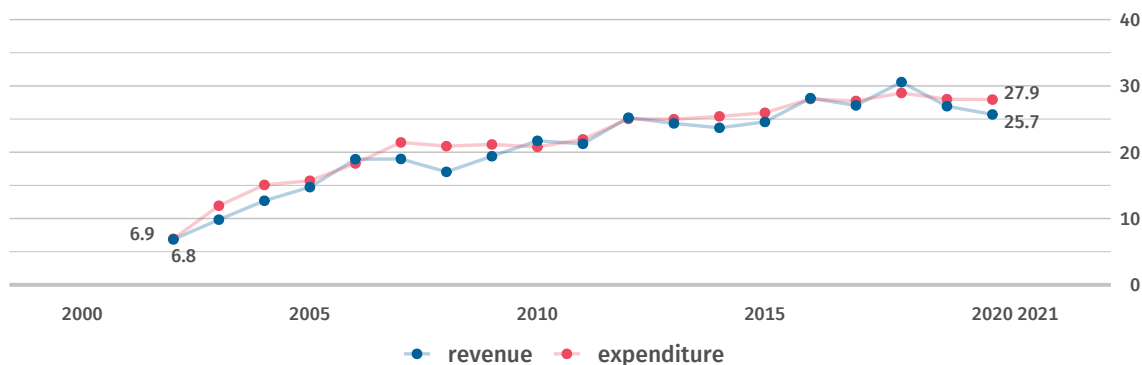
Source: IMF-WEO

General government net lending / borrowing
% of GDP

-2.2
(2020)

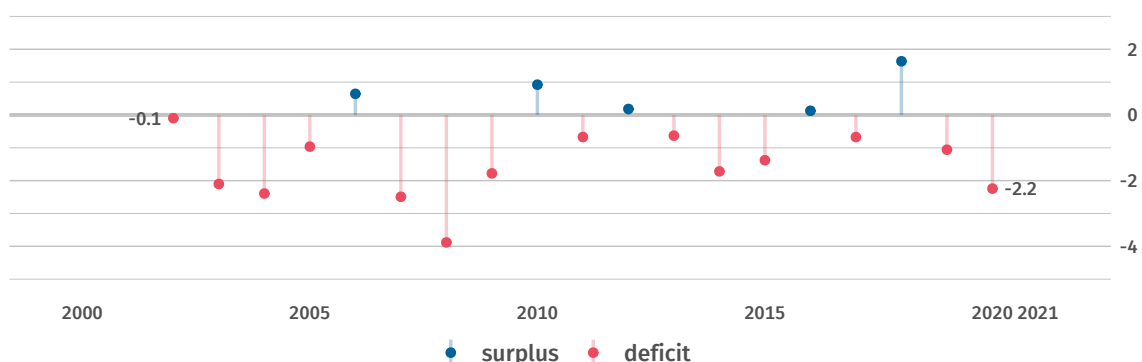
Source: IMF-WEO

General government revenue and expenditure % of GDP



Source: IMF-WEO

General government net lending / borrowing % of GDP



Source: IMF-WEO

Foreign direct investment (FDI):
inward stocks

bn US\$
1.613
(2021)

Source: UNCTAD

Foreign direct investment (FDI):
outward stocks

bn US\$
0.165
(2021)

Source: UNCTAD

Foreign direct investment (FDI):
net flow, inward

bn US\$
0.021
(2021)

Source: UNCTAD

Foreign direct investment (FDI):
net flow, outward

bn US\$
0.031
(2021)

Source: UNCTAD

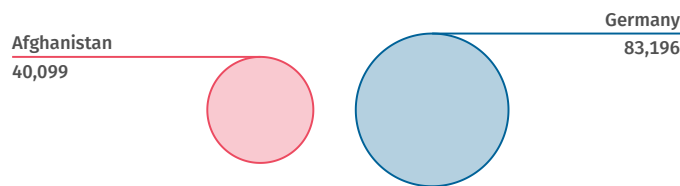


Population

<p>Population total</p> <p>1,000</p> <p>40,099</p> <p>(2021)</p> <p>Source: WB-WDI</p>	<p>Population density</p> <p>inhabitants per km²</p> <p>61</p> <p>(2021)</p> <p>Source: WB-WDI</p>	<p>Life expectancy at birth (women)</p> <p>years</p> <p>65.4</p> <p>(2020)</p> <p>Source: WB-WDI</p>	<p>Life expectancy at birth (men)</p> <p>years</p> <p>59.9</p> <p>(2020)</p> <p>Source: WB-WDI</p>
---	--	---	---

Population in relation to Germany 2021

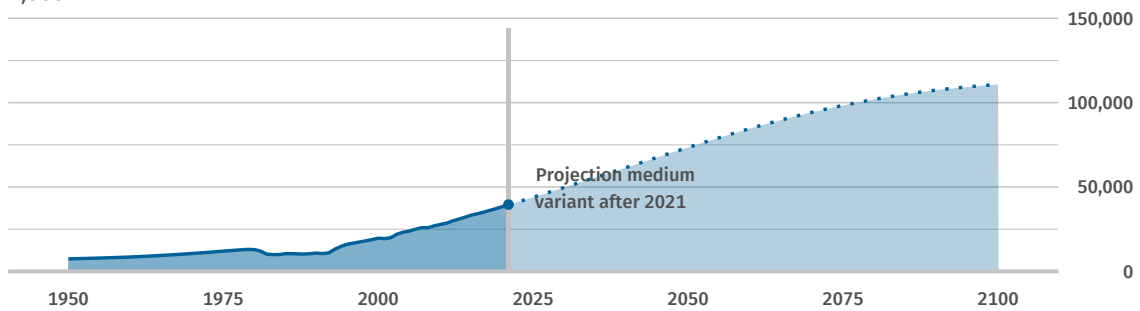
1,000



Source: WB-WDI

Population

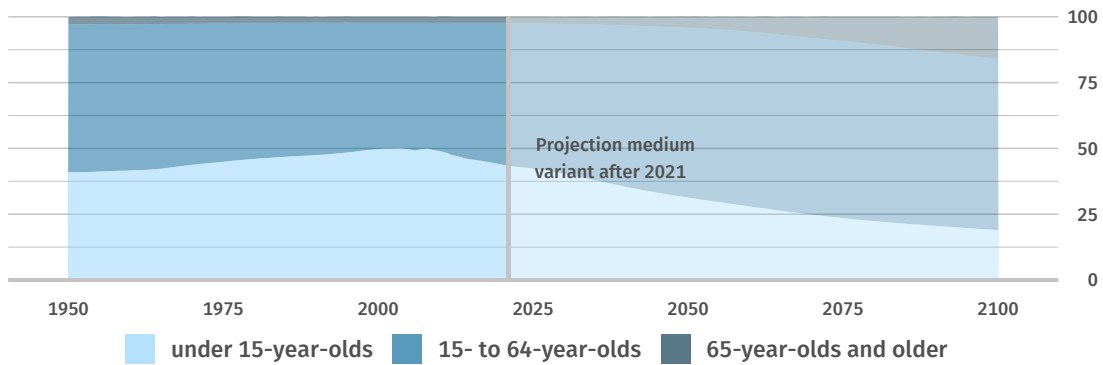
1,000



Source: UN-POP

Population by age group

proportion, %



Source: UN-POP

 **Health**

<p>Practising physicians per 1,000 inhabitants</p> <p>0.3 (2020) Source: WHO</p>	<p>Hospital beds per 1,000 inhabitants</p> <p>0.4 (2017) Source: WHO</p>	<p>Prevalence of raised blood pressure %</p> <p>30.6 (2015) Source: WHO</p>	<p>Prevalence of obesity (BMI >= 30) %</p> <p>5.5 (2016) Source: WHO</p>
---	---	--	--

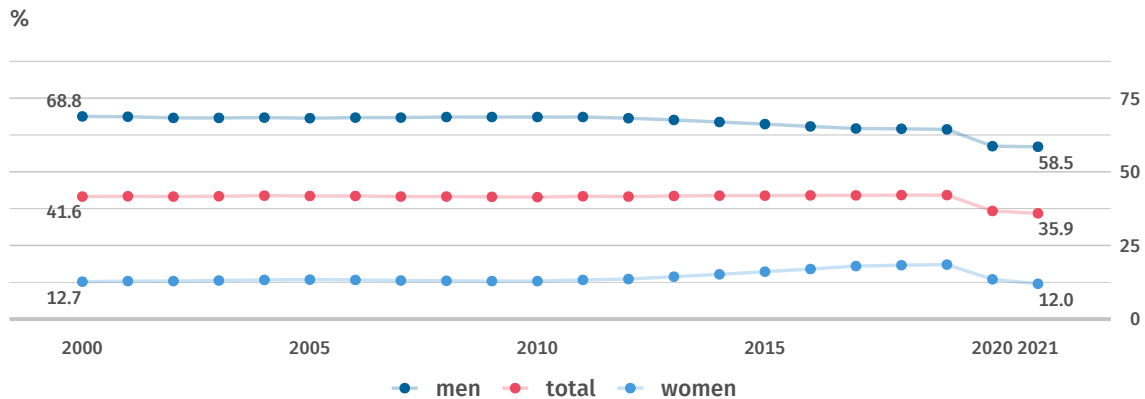
 **Education**

<p>Government expenditure on education % of GDP</p> <p>3.2 (2019) Source: UNESCO</p>	<p>Pupil-teacher ratio (primary education) number</p> <p>60.4 (2019) Source: UNESCO</p>	<p>Pupil-teacher ratio (secondary education) number</p> <p>42.1 (2018) Source: UNESCO</p>	<p>Students (tertiary education) per 100,000 inhabitants</p> <p>997 (2018) Source: UNESCO*</p>
---	--	--	---

 **Labour force**

<p>Employment rate (persons aged 15+) %</p> <p>35.9 (2021) Source: ILOSTAT</p>	<p>Labour force (persons aged 15+) 1,000</p> <p>9,696 (2021) Source: ILOSTAT</p>	<p>Labour force participation rate (persons aged 15+) %</p> <p>41.4 (2021) Source: ILOSTAT</p>	<p>Self-employment (persons aged 15+) %</p> <p>83.9 (2021) Source: ILOSTAT</p>
---	---	---	---

Employment rate (persons aged 15+)



Source: ILOSTAT

Employment and gross value added by sector 2020

%

Employment



Gross value added



■ agriculture, forestry, fisheries ■ industry ■ services ■ not specified

Source employment: ILOSTAT
Source gross value added: UNSD

Unemployment rate
(persons aged 15+)
%

13.3

(2021)

Source: ILOSTAT

Unemployment rate
(persons aged 15 to 24)
%

20.2

(2021)

Source: ILOSTAT

Long-term unemployment rate
(persons aged 15+)
% of unemployed persons

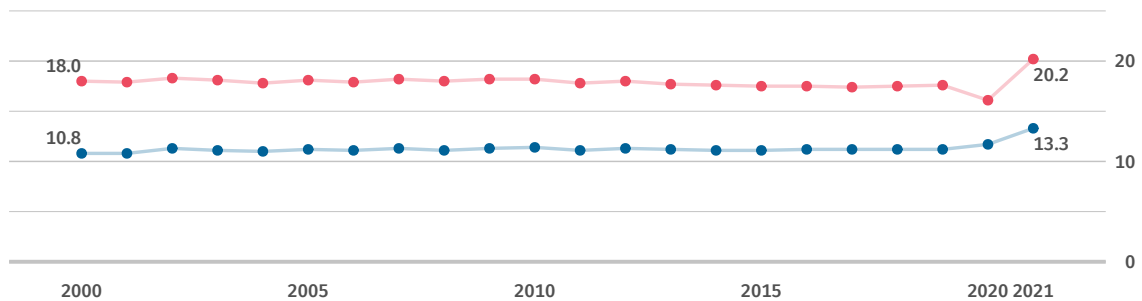
27.1

(2021)

Source: ILOSTAT

Unemployment rate and youth unemployment rate

%



● youth unemployment rate (persons aged 15 to 24) ● unemployment rate (persons aged 15+)

Source: ILOSTAT



Living conditions

Human Development Index (HDI)

value (0 low to 1 high)

0.478

(2021)

Source: UNDP

Human Development Index (HDI)

rank (of 188 countries)

180

(2021)

Source: UNDP

Income distribution: Gini coefficient

value (0 to 100; 0=equal distribution)

27.8

(2008)

Source: WB-WDI



Production

Index of industrial production

2010=100

No data

Source: IMF-IFS



Agriculture and forestry

Change of agricultural production

% since 2000

+70

(2020)

Source: FAO*

Agricultural land

% of land area

58.8

(2020)

Source: FAO*

Forest area

% of land area

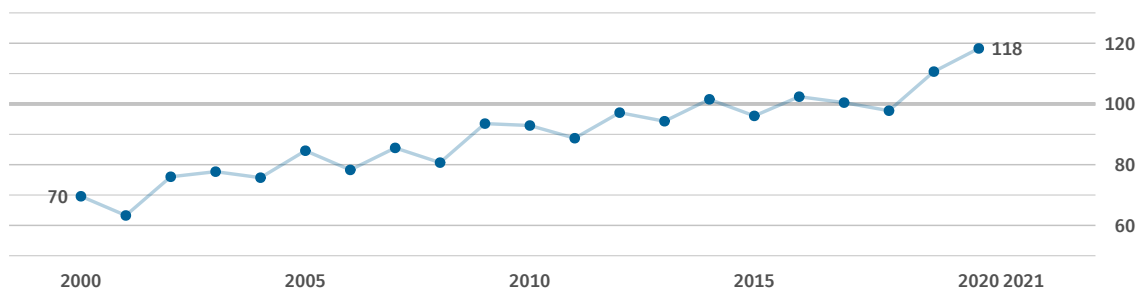
1.9

(2020)

Source: FAO*

Index of agricultural production

2014 to 2016 = 100

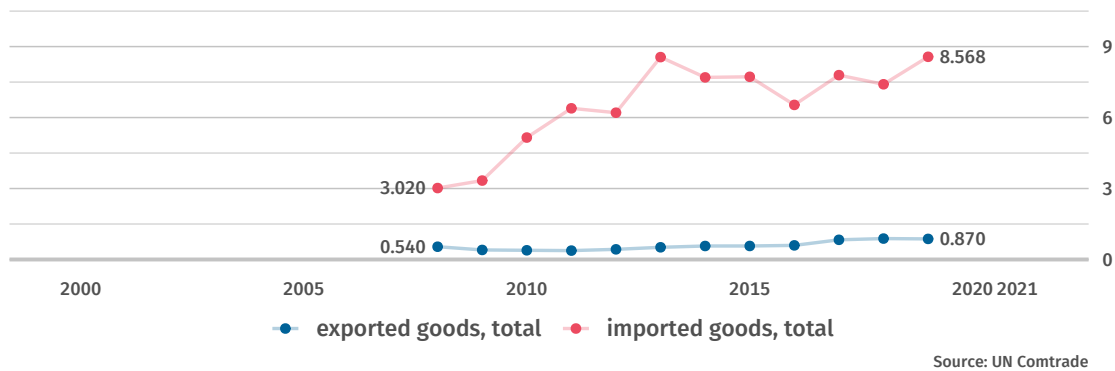


Source: FAO

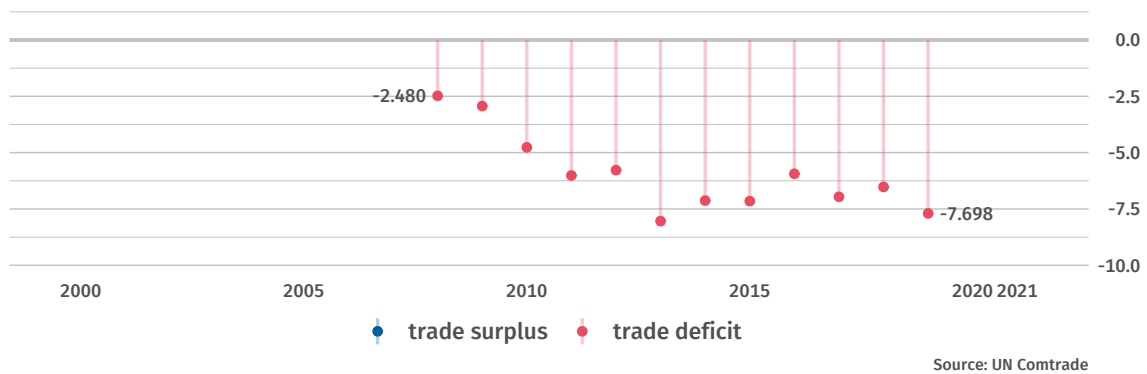
 **Foreign trade**

<p>Export of goods bn US\$ 0.870 (2019) Source: UN Comtrade</p>	<p>Import of goods bn US\$ 8.568 (2019) Source: UN Comtrade</p>	<p>Trade balance, goods bn US\$ -7.698 (2019) Source: UN Comtrade*</p>
--	--	---

Export and import of goods
bn US\$

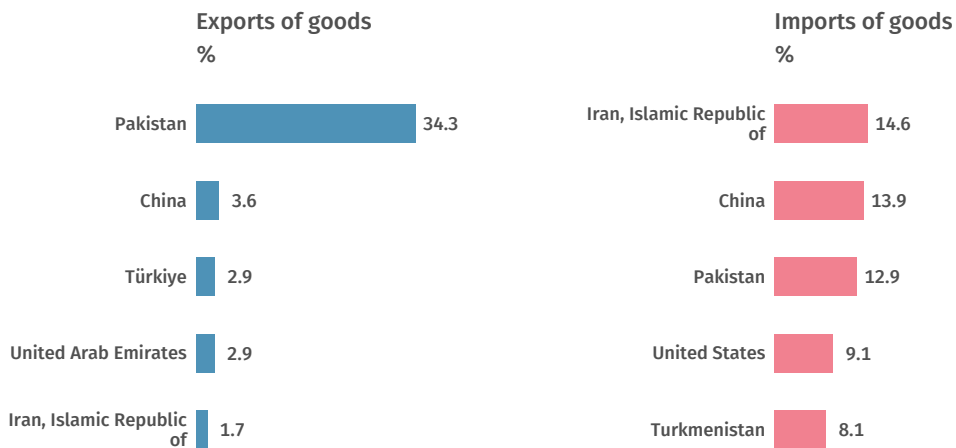


Foreign trade balance
bn US\$

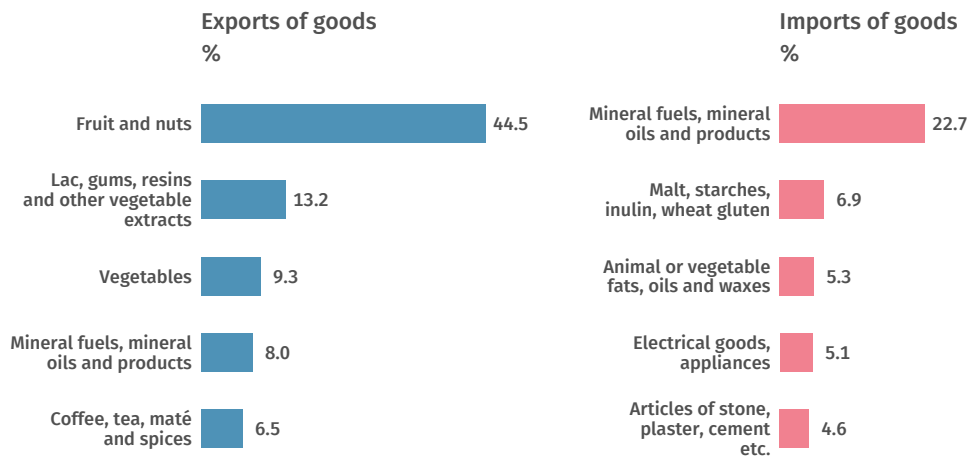


<p>Goods exported to Germany mn US\$ 11.7 (2019) Source: UN Comtrade</p>	<p>Goods exported to Germany % of all goods exported 1.3 (2019) Source: UN Comtrade*</p>	<p>Goods imported from Germany mn US\$ 89.7 (2019) Source: UN Comtrade</p>	<p>Goods imported from Germany % of all goods imported 1.0 (2019) Source: UN Comtrade*</p>
---	---	---	---

Main trading partners 2019



Main commodities traded 2019



Source: UN Comtrade*

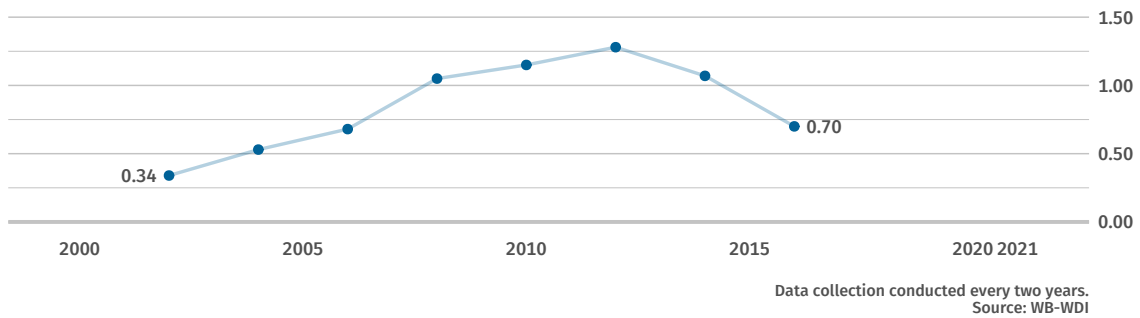
Classification of commodities: Harmonized Commodity Description and Coding Systems (HS2).



Transport

<p>Passenger cars per 1,000 inhabitants</p> <p>34 (2015)</p> <p>Source: OICA*</p>	<p>Total rail network km per 1 mn inhabitants</p> <p>No data</p> <p>Source: WB-WDI*</p>	<p>Air transport, passengers per 1,000 inhabitants</p> <p>12 (2020)</p> <p>Source: WB-WDI*</p>
--	--	---

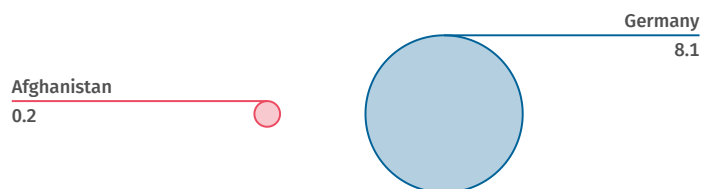
Gasoline price at the pump US\$ per litre



Environment and energy

<p>Carbon dioxide emissions tonnes per capita</p> <p>0.2 (2021)</p> <p>Source: EDGAR</p>	<p>Total primary energy supply kg oil equivalent per capita</p> <p>No data</p> <p>Source: WB-WDI</p>	<p>Gross electricity consumption kWh per capita</p> <p>No data</p> <p>Source: WB-WDI</p>	<p>Renewable energy % of total final energy consumption</p> <p>18.5 (2019)</p> <p>Source: WB-WDI</p>
---	---	---	---

Carbon dioxide emissions in relation to Germany 2021 tonnes per capita



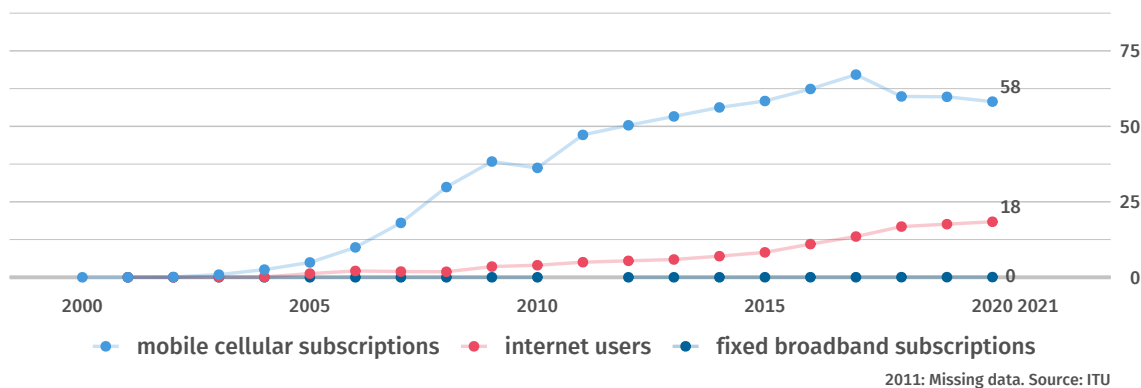
Source: EDGAR



Science, research, technology

Gross domestic expenditure on R&D % of GDP No data Source: UNESCO	Researchers per 1 mn inhabitants No data Source: UNESCO	Resident patent applications per 1 mn inhabitants No data Source: WIPO
---	---	--

Dissemination of modern communication technology per 100 inhabitants



Sources

EDGAR	Emissions Database for Global Atmospheric Research, European Commission
FAO	United Nations, Food and Agricultural Organization
ILOSTAT	International Labour Organization, ILOSTAT - Database
IMF-IFS	International Monetary Fund, International Financial Statistics
IMF-WEO	International Monetary Fund, World Economic Outlook
ITU	United Nations, International Telecommunication Union
OICA	International Organization of Motor Vehicle Manufacturers
UN Comtrade	United Nations, Comtrade Database
UNCTAD	United Nations, Conference on Trade and Development
UNDP	United Nations Development Programme
UNESCO	United Nations, Educational, Scientific and Cultural Organization
UNPOP	United Nations, Population Division
UNSD	United Nations, Statistics Division
WB-WDI	World Bank, World Development Indicators
WHO	World Health Organization, Global Health Observatory
WIPO	World Intellectual Property Organization

* Own calculations based on the original data source.

©nanoline icons by vuuuds + Caviar-Premium Icons by Neway Lau, CreativMarket / own adaptation

Statistical country profiles on all UN Member States: www.destatis.de/countryprofiles